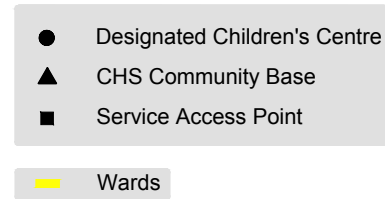
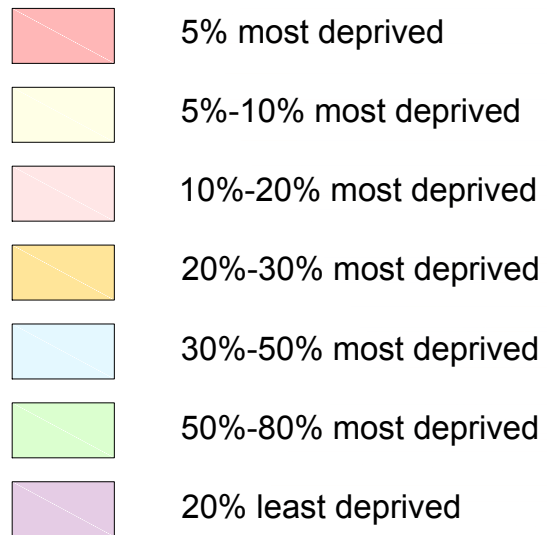


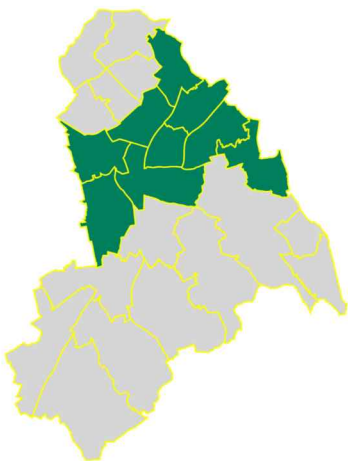
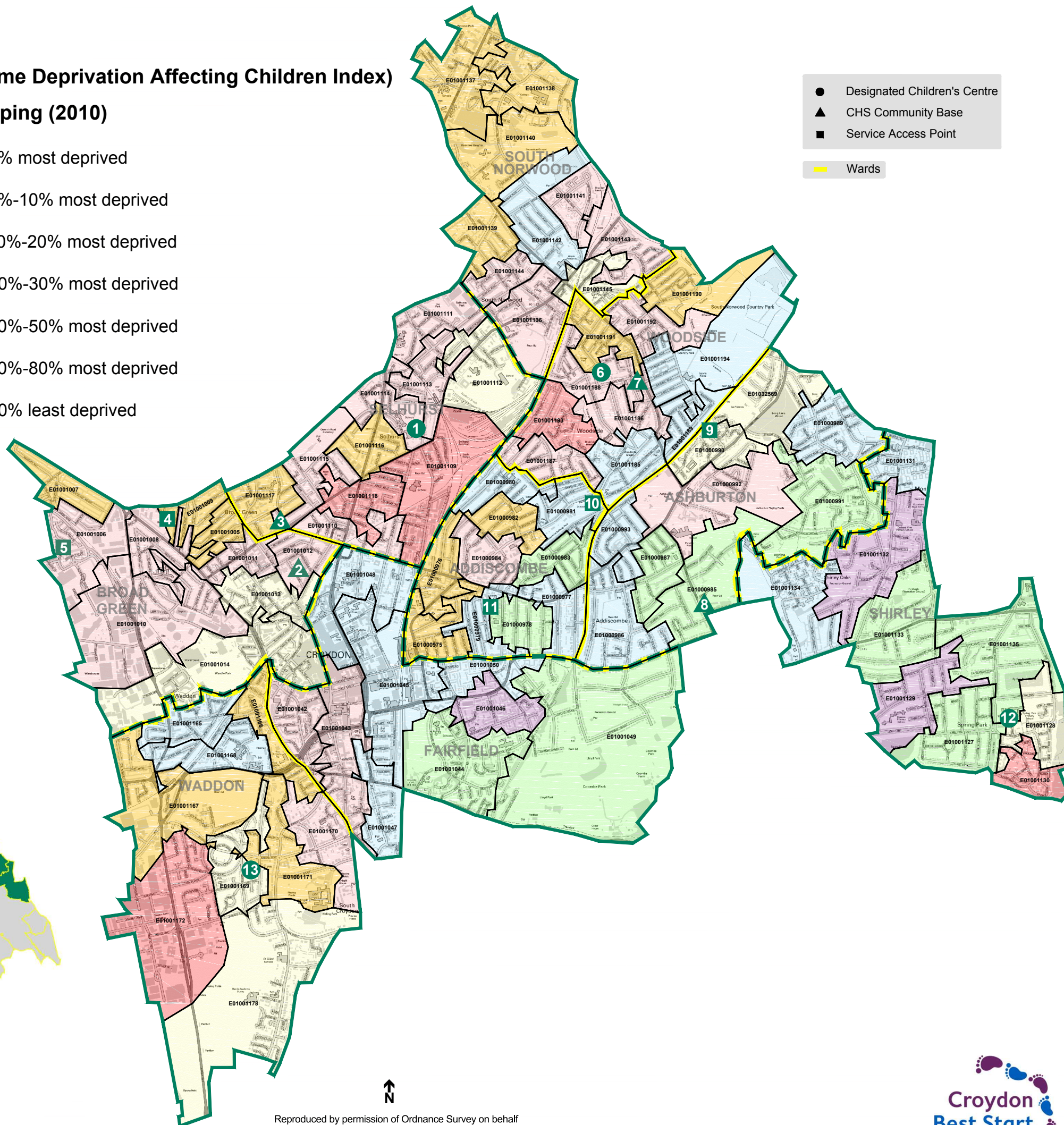
Planning Area 2

IDACI (Income Deprivation Affecting Children Index)

IDACI Grouping (2010)



- 1 Selhurst Children's Centre**
Selhurst Early Years Centre
23 Dagnall Park, SE25 5PL
- 2 Lennard Road Clinic**
12-18 Lennard Road, CR9 2RS
- 3 Broad Green Clinic**
Broad Green Centre
1-13 Lodge Road, CR0 2PD
- 4 Canterbury Road Children's Centre**
Canterbury Road
Recreation Ground, CR0 3HH
- 5 Peppermint Children's Centre**
Franklin Way, CR0 4YD
- 6 Crosfield Children's Centre**
Crosfield Nursery School
Elborough Road, SE25 5BD
- 7 Woodside Clinic**
3 Enmore Road, SE25 5NT
- 8 Shirley Clinic**
135 Shirley Road, CR0 7LR
- 9 Malling Close Children's Centre**
Malling Close, CR0 7YD
- 10 Woodside Children's Centre**
Woodside Primary School
Morland Road, CR0 6NF
- 11 Tunstall Children's Centre**
Tunstall Nursery
Tunstall Road, CR0 6TY
- 12 Shirley Children's Centre**
Forest Academy
34 Lilac Gardens, CR0 8NR
- 13 Aerodrome Children's Centre**
Aerodrome Primary Academy
Violet Lane, CR0 4EJ



Reproduced by permission of Ordnance Survey on behalf of HMSO. © Crown copyright and database right 2016. OS Licence number 100019257

